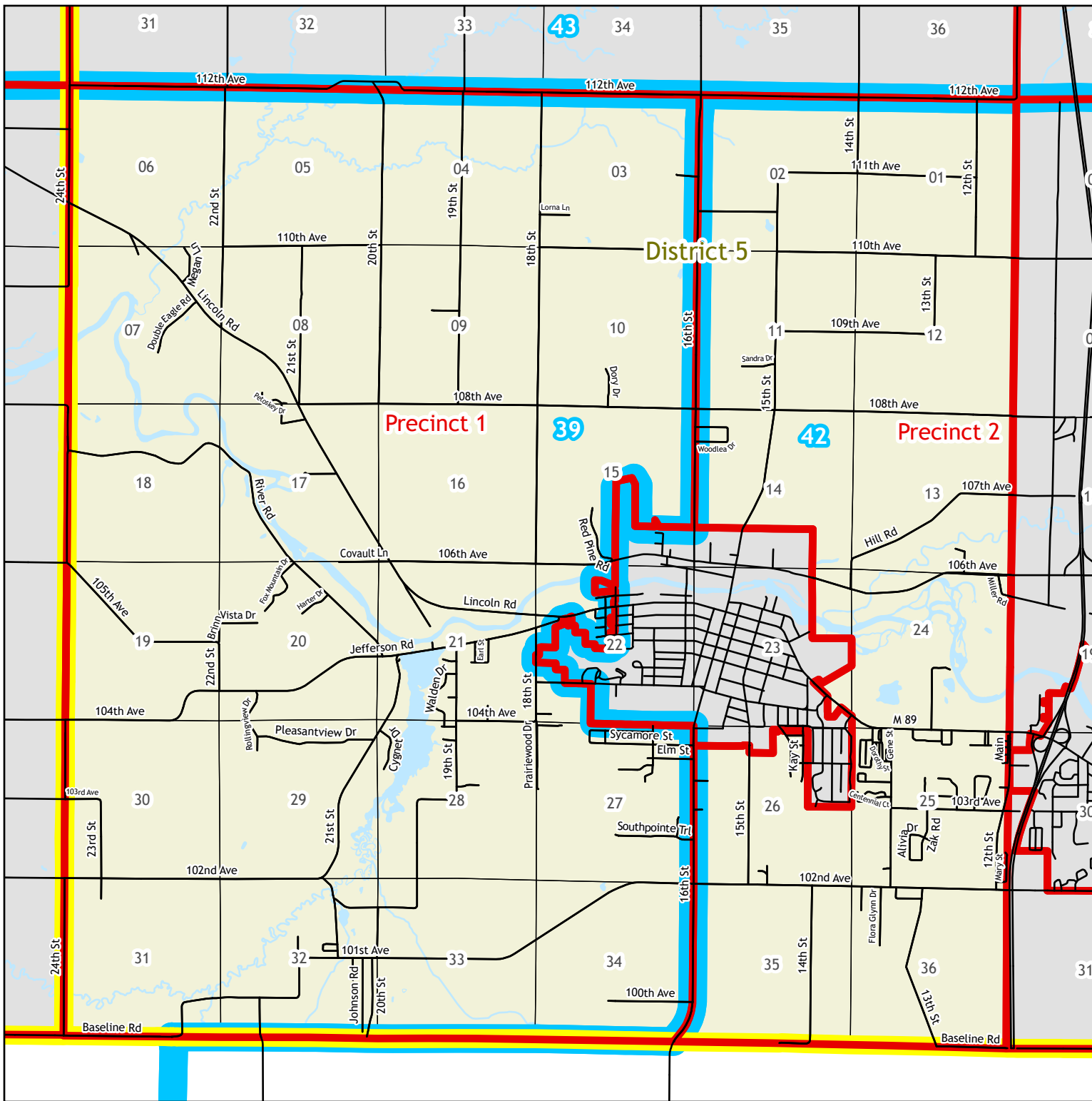
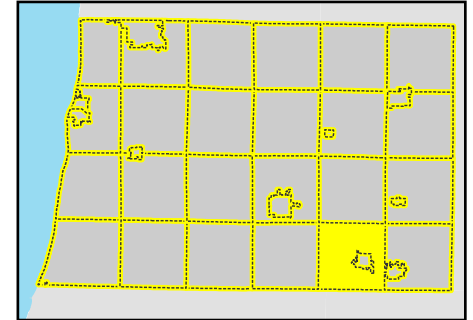



OTSEGO TOWNSHIP PRECINCT MAP



Boundary Legend

- ▬ Voter Precinct
- ▬ Commissioner's District
- ▬ House District

Commissioner's District 5
 Senate District 18
 Congressional District 4



*Allegan County GIS Services assumes no liability for results or conclusions drawn from the use of this data.
 Map Printed: 01/29/2024*